















Planning Assistance to Municipalities and Communities (PAMC) Projects


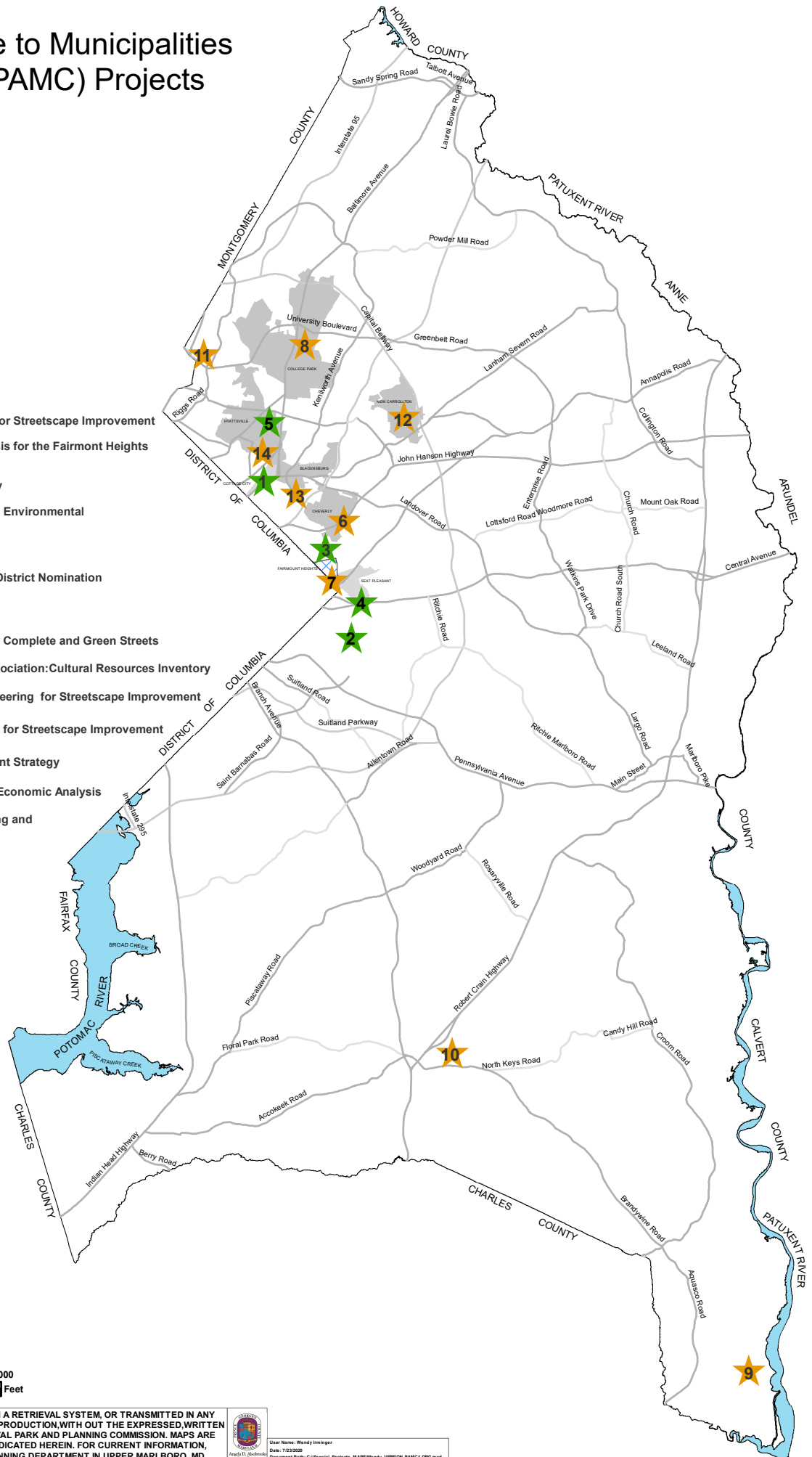
Legend

Completed Projects

-  Town of Cottage City: Logo and Brochures
-  Town of Seat Pleasant: Design - Engineering for Streetscape Improvement
-  Town of Fairmount Heights: Economic Analysis for the Fairmount Heights High School Adaptive Reuse Study
-  Town of Seat Pleasant: Youth Program Survey
-  City of Hyattsville: Crime Prevention Through Environmental Design (CPTED Courses)

Ongoing Projects

-  Town of Cheverly: National Register Historic District Nomination
-  Town of Fairmount Heights: Pattern Book
-  City of College Park: Design - Engineering for Complete and Green Streets
-  Cedar Haven on the Patuxent River Civic Association: Cultural Resources Inventory
-  Black Swamp Creek Trust, Inc: Design - Engineering for Streetscape Improvement
-  Northern Gateway CDC: Design - Engineering for Streetscape Improvement
-  City of New Carrollton: Economic Development Strategy
-  Town of Bladensburg: Market Feasibility and Economic Analysis
-  Anacostia Trails and Heritage Area: Wayfinding and Signage Study



THIS MAP MAY NOT BE REPRODUCED, STORED IN A RETRIEVAL SYSTEM, OR TRANSMITTED IN ANY FORM, INCLUDING ELECTRONIC OR BY PHOTO REPRODUCTION, WITH OUT THE EXPRESSED, WRITTEN PERMISSION OF THE MARYLAND-NATIONAL CAPITAL PARK AND PLANNING COMMISSION. MAPS ARE AS ACCURATE AS OF THE REVISION DATE(S) INDICATED HEREIN. FOR CURRENT INFORMATION, CONTACT THE PRINCE GEORGE'S COUNTY PLANNING DEPARTMENT IN UPPER MARLBORO, MD.



User Name: Wendy Irwin
 Date: 7/23/2020
 Document Path: C:\Special_Projects_MAPS\Wendy_VB\VERSION_PAMC1-ORG.mxd